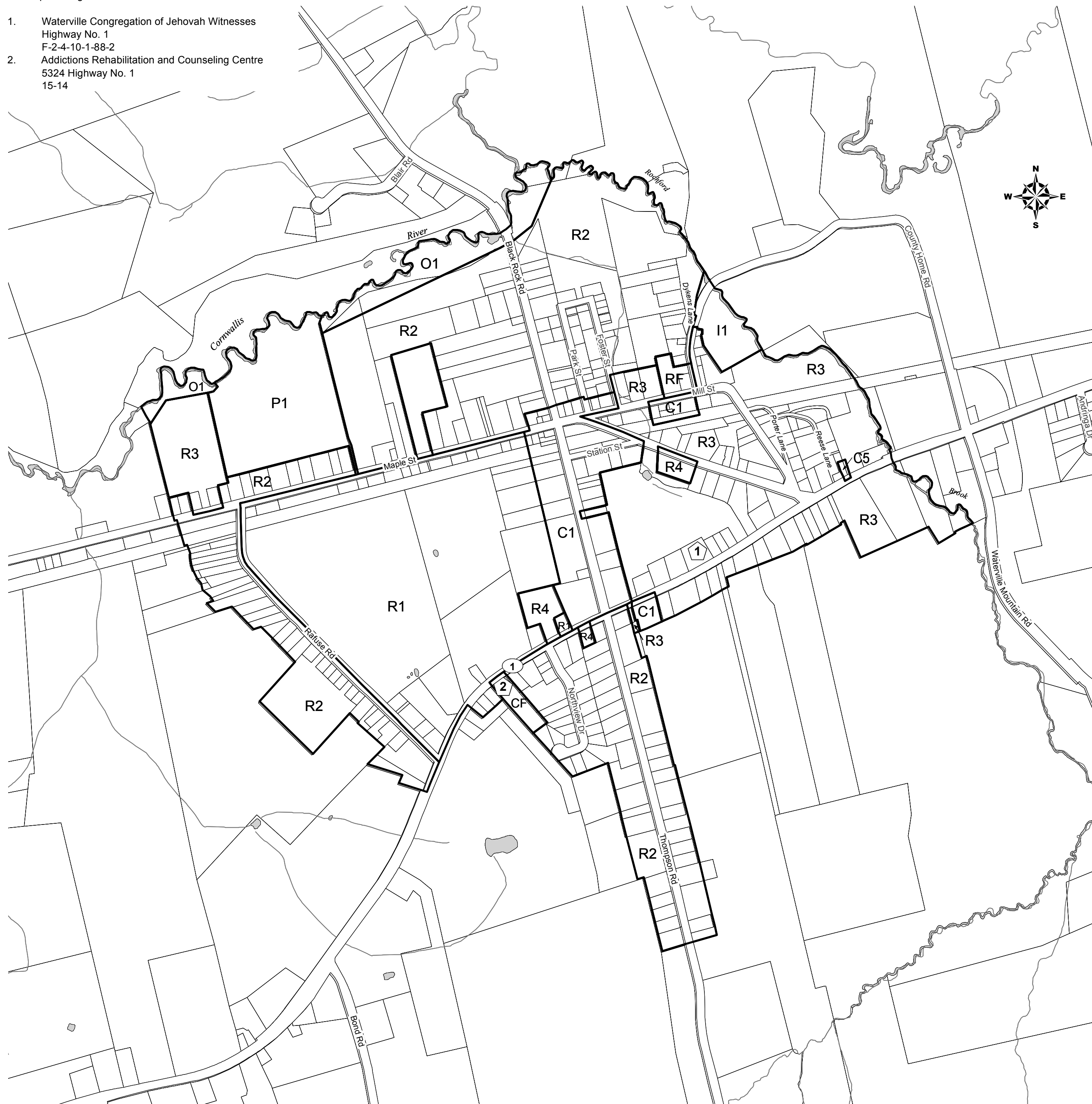


Development Agreements

1. Waterville Congregation of Jehovah Witnesses
Highway No. 1
F-2-4-10-1-88-2
2. Addictions Rehabilitation and Counseling Centre
5324 Highway No. 1
15-14



GROWTH CENTRES

WATERVILLE

URBAN ZONING

Commercial

- C1 General Commercial
- C2 Central Business
- C3 Shopping Centre
- C5 Community Commercial
- C6 Commercial Comprehensive Development
- C7 Neighbourhood Commercial
- C11 Highway Commercial

Industrial

- M1 Light Industrial Commercial
- M2 Heavy Industrial
- M7 Resource Extraction

Transportation/Utilities

- T1 Transportation / Utilities

Residential

- R1 Residential Single Dwelling
- RM Residential Manufactured Housing
- R2 Residential One and Two Unit
- R3 Residential Mixed Density
- R4 Residential Medium Density
- R5 Residential High Density

Institutional

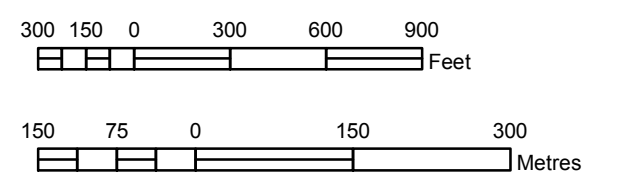
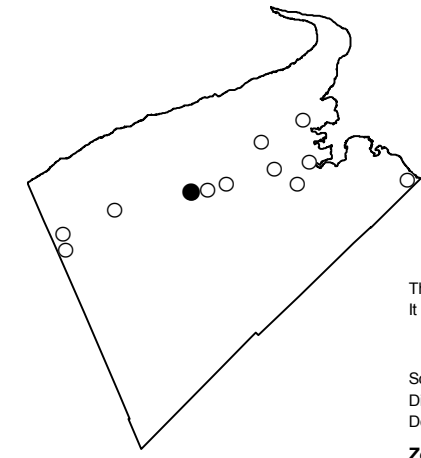
- RF Residential Facilities
- CF Community Facilities
- I1 Institutional

Open Space

- P1 Parkland
- P2 Recreational Open Space
- O1 Environmental Open Space

Schedule 11g

Approved On:
Amended To: **December 29, 2017**
Map Update: **February 26, 2016**



This map is a graphical representation of property boundaries. It is not a survey and is not intended to be used to calculate exact dimensions or area.

Source:
Digital Property Management Unit Files & 1:10,000 Digital Planimetric Files (1996)
Department of Housing & Municipal Affairs - N.S. Geomatics Centre
Zone Boundaries Reconciled to Property Updates for Jan. 2011.